



**Beaufort County Public Works**  
**Stormwater Infrastructure**  
*Project Summary*

**Project Summary:** Okatie East Retrofit

**Activity:** Routine/Preventive Maintenance

**Duration:** 06/15/18-04/29/19

**Narrative Description of Project:**

Repaired (1) catch basin and washout. Installed rip rap for erosion control.

<b>2018-620 / Okatie East Retrofit</b>	<b>Labor Hours</b>	<b>Labor Cost</b>	<b>Equipment Cost</b>	<b>Material Cost</b>	<b>Contractor Cost</b>	<b>Indirect Labor</b>	<b>Total Cost</b>
AUDIT / Audit Project	1.5	\$32.69	\$0.00	\$0.00	\$0.00	\$0.00	\$32.69
CBREP / Catch basin - repaired	40.0	\$830.40	\$388.55	\$128.86	\$0.00	\$519.00	\$1,866.81
CCSRT / Concrete construction	20.0	\$409.20	\$19.20	\$1,306.16	\$0.00	\$254.40	\$1,988.96
HAUL / Hauling	70.0	\$1,904.05	\$920.10	\$4,053.18	\$0.00	\$572.35	\$7,449.68
PRRECON / Project Reconnaissance	32.0	\$729.28	\$30.72	\$44.40	\$0.00	\$429.64	\$1,234.04
RRI / Rip Rap - Installed	15.0	\$309.90	\$44.08	\$18.88	\$0.00	\$193.35	\$566.21
2018-620 / Okatie East Retrofit Sub Total	178.5	\$4,215.52	\$1,402.65	\$5,551.49	\$0.00	\$1,968.74	\$13,138.39
<b>Grand Total</b>	<b>178.5</b>	<b>\$4,215.52</b>	<b>\$1,402.65</b>	<b>\$5,551.49</b>	<b>\$0.00</b>	<b>\$1,968.74</b>	<b>\$13,138.39</b>

**Before**

**During**

**After**

**(No Picture Available)**

**(No Picture Available)**





Project: Okatie East Retrofit

Activity: Routine/ Preventive Maintenance














Project #: 2018-620

Township/SW Dist: Bluffton/4

Completed: April 2019

**Legend**

**Drainage Type**

-  Access Pipe
-  Bleeder Pipe
-  Channel Pipe
-  Channel
-  Stream
-  Crossline Pipe
-  Driveway Pipe
-  Lateral
-  Lateral Pipe
-  River
-  Road Pipe
-  Roadside
-  Roadside Pipe



1 inch = 130 feet

Prepared By: BC Stormwater Management Utility  
 Date Print: 12/09/19  
 File: C:\project summaries map\Okatie East Retrofit\_2018-620